

# 下層ジェット気流による九州北部におけるイネウンカ類の移動 予知

誌名	農業気象
ISSN	00218588
著者	清野, 豁 塩月, 善晴 大矢, 慎吾
巻/号	43巻3号
掲載ページ	p. 203-208
発行年月	1987年12月

## Prediction of Long Distance Migration of Rice Planthoppers to Northern Kyushu Considering Low-Level Jet Stream

Hiroshi SEINO\*<sup>1</sup>, Yoshiharu SHIOTSUKI\*<sup>2</sup>, Shingo OYA\*<sup>3</sup>  
and Yoshio HIRAI\*<sup>4</sup>

(<sup>\*1,\*3,\*4</sup> Kyushu National Agricultural Experiment Station,  
Chikugo, Fukuoka 833, Japan  
<sup>\*2</sup> Yamaguchi University,  
Ube, Yamaguchi 756, Japan)

### Abstract

Rice planthoppers are major pest for rice plants in Asian countries. They immigrates from overseas to Kyushu in Japan in the Baiu season every year. To predict the long distance migration of rice planthoppers to northern Kyushu, a migration model was developed with a hypothesis that rice planthoppers were transported by low-level jet stream at 1,000–2,000 m heights. The weather conditions for the migration period (June to July) were analyzed with the 850 mb chart at 21 h in 1980–1985 and at 09 h and 21 h in 1986, and possible migration days were decided. On the other hand, actual migration flight waves were decided with the number of catches by two nets. The possible migration flights decided by the weather chart agreed approximately with the actual flights. The accuracy of this prediction method was improved by using the 850 mb chart at 09 h additionally. Finally, the prediction procedure was described.

### 1. Introduction

Rice planthoppers (whitebacked planthopper and brown planthopper) are known as major pests for rice plants in Asian countries. They cannot overwinter in temperate countries like Japan, but occur in paddy fields in the Baiu season (pre-summer rainy season) every year. Kisimoto (1971) proposed that rice planthoppers migrated from overseas to Japan. After migration, they rapidly increase their population. When a certain population density is attained, the host plant withers (Kisimoto, 1976).

The source of migrations has not been definitely clarified, but Kisimoto (1976) proposed the central and southern part of the Chinese continent. Rosenberg and Magor (1983) described that the southeastern part of China, Taiwan and Okinawa were the possible source area. Assuming that the southeastern part of China is the source area, the

distance between the area and the Kyushu island of Japan is about 1,200 km or more. Therefore, it is difficult to consider that rice planthoppers fly themselves from China to Kyushu, and it is evident that weather participates in their migration. Kisimoto (1976) analyzed the surface weather charts on the days of rice planthoppers migrations at Chikugo in northern Kyushu, and showed that most migrations were induced by a depression or successive depressions that emerged from the central part of the Chinese continent between 25°N and 35°N and proceeded eastward through a range between northern Kyushu and about 600 km north. He categorized these migrations as “typical” ones. In the “typical” migrations, strong SW or SSW winds blew at Chikugo, ranging in speed from 5–11 m/s at 10 m height, and lasting for 9–46 h.

Depression is certainly an important factor on the rice planthoppers migration. However, it is difficult to consider that they fly in a depression. As heavy rainfall area exists in a depression and its vicinity, flying rice planthoppers may be immediately dropped down to ground or sea surface. According to the raindrop observation carried out

---

Read at the annual meeting on 31 May 1986  
Received July 4, 1987

\*<sup>1</sup> Present Address: National Institute of Agro-Environmental Sciences, Yatabe Ibaraki 305

\*<sup>3</sup> Present Address: Kagoshima Agricultural Experiment Station, Kushira, Kagoshima 893-16

in Kyushu in the last stage of the Baiu by Shiotsuki (1974, 1976), insects such as rice planthoppers were never collected with raindrops. Therefore, it is considered that insects are migrating the area except the convergence or rainfalling zone.

The existence of long-lasting and strong wind over the East China Sea is an essential condition to immigrate long distance of 1,200 km or more, because rice planthoppers are probably transported by wind rather than fly themselves in wind. Recently, Rosenberg and Magor (1983) described that long distance migration of brown planthopper could occur in winds at 1.5 km height. In the Baiu season, southwesterly strong wind is predominant over the East China Sea at 1,000–3,000 m heights (Murakami, 1959). Furthermore, southwesterly strong air stream often appears at 1,000–3,000 m heights, and is called as low-level jet stream (Akiyama, 1973). It develops often in the vicinity of heavy rain area in the Baiu season, but does not steadily exist. It appears in a warm sector of depression which progresses eastward on the Baiu front.

The wind field mentioned above is very suitable for long distance transportation of insects such as rice planthoppers, moth, or butterfly (Miyata and Hanamiya, 1983). Furthermore, the airplane observation by Dung (1981) showed that the migrating brown planthoppers were caught mostly at 1,500–2,000 m heights. In this paper, we paid attention to the air stream at 1,000–2,000 m heights, and proposed a method to predict rice planthoppers migration accurately and easily.

## 2. Methods and Materials

Insects were caught by two net traps which were sited at a 15 m height in a paddy field area of Kyushu National Agricultural Experiment Station, Chikugo in northern Kyushu. The net was made of tow and had 1 m diameter and 1.5 m depth (Kisimoto, 1976). The collected insects were classified and counted once a day at 09 h JST (Japan Standard Time). The migratory flight waves of rice planthoppers in 1980–1986 were identified with the counted daily number. In the case of small peak in flight wave, the light trap data was supplementally used to confirm the migration. The light trap had a 60 W tungsten filament bulb

of pearl glass, and was placed 1.5 m above the ground. As whitebacked planthoppers and brown planthoppers immigrate to Kyushu at the same time, we did not take species into consideration.

The 850 mb weather chart published by Japan Meteorological Agency (JMA) was used to analyze the weather condition in 1980–1985, because it was the only chart to represent the weather condition at 1,000–2,000 m heights. In this published chart, only the observation at 21 h JST was available, although the aerological observation was carried out at 09 h and 21 h. Furthermore, the charts at 09 h and 21 h which were obtained from the weather facsimile broadcasted by JMA were used to analyze the weather condition in 1986.

We paid attention to low-level jet stream on the 850 mb chart. The low-level jet stream is the name given to the strong wind area in the lower troposphere, but has not general definition (Ninomiya, 1979). Therefore, we considered the area of wind speed above 10 m/s (20 knots) on the 850 mb chart as the low-level jet stream, and decided the major axis as the center of low-level jet stream. Furthermore, trajectory analysis, in which wind speed and direction are used to study the movement of airborne particles, was used to identify potential sources of rice planthoppers. Trajectory was drawn upwind from Chikugo in northern Kyushu. The weather shown on 21 h JST was assumed to represent the conditions prevailing in 24 h period starting at 12 h JST, although wind field would have been changing progressively throughout the period.

## 3. Results and Discussion

### 3.1 Weather conditions suitable for long distance migration

As shown in Table 1, the phenomena of rice planthoppers migration and heavy rain in the Baiu season resemble each other in many points. Rice planthoppers migration is observed in a warm sector, 200 to 300 km south of the front, while heavy rain occurs in the area within 300 km north of low-level jet stream. Assuming that heavy rain occurs at the center of the Baiu front, these facts mentioned above show that the axis of low-level jet stream coincides with the migration area of rice planthoppers observed at ground surface. Therefore, we set up a hypothesis that long

Table 1. Comparison of rice planthoppers migration with heavy rain in the Baiu season (after Kisimoto, 1976; Ninomiya, 1979)

Factor	Planthoppers Migration	Heavy Rainfall
Source	China	Water vapor convergence zone from China to the East China Sea
Transportation	Depression on front	Depression on front
Scale	From 1,000 to 2,000 km	Meso-scale disturbance (wave length from 1,000 to 2,000 km)
Period	Baiu season	Last stage of the Baiu
Locality	200 to 300 km south of front	Within 300 km north of low level jet stream
Condition	Flying: above 16.5°C above 85% R.H.	Dynamic Concentration

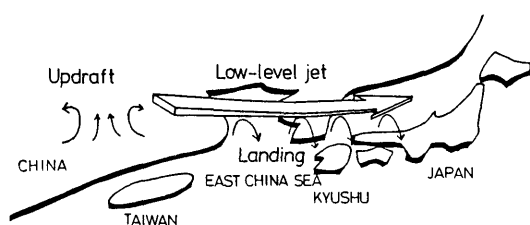


Fig. 1. Schematic view of long distance migration model of rice planthoppers to northern Kyushu

distance migratory insects such as rice planthoppers are transported in the low-level jet stream at 1,000–2,000 m heights. A model of long distance migration of rice planthoppers is schematically shown in Fig. 1.

Insects which take off broad area of rice cultivating district are brought to 1,000–2,000 m heights by updraft. In the Baiu season, many depressions occur in southeast China, it is expected that there exists broad updraft. Therefore, it is reasonable to consider that rice planthoppers which take off themselves are easily transported to upper layer. The existence of low-level jet stream makes long distance migration possible, and insects are transported from China to Kyushu by about one day. There may be many vertical circulations between ground surface and upper layer, and some of insects may be taken into downdraft to land on ground or sea surface. According to the model, the weather conditions suitable for long distance migration to northern Kyushu is written as follows:

1) the axis of low-level jet stream exists in

northern Kyushu,

2) the trajectory drawn upwind from Chikugo reaches the rice cultivating district, for example, southeast China and Taiwan, and

3) the mean air speed along trajectory is above 10 m/s (20 knots).

Rosenberg and Magor (1983) described that some migrants would fly downwind for up to 30 h at altitudes where the temperature was at least 17°C. The speed of about 10 m/s is the minimum speed to migrate the distance of 1,200 km by about 30 h. Ohkubo (1973) showed the laboratory experiment that rice planthoppers could fly continuously in the condition of above 16.5°C in temperature and 85% in humidity. Air temperature at 1,000–2,000 m heights over northern Kyushu, on an average, ranges from 15° to 20°C in the Baiu season. As warm and humid wind blows from the southeast in a warm sector of depression, air temperature at the heights may be higher than the mean value mentioned above.

### 3.2 Possible migration days of rice planthoppers in 1980–1986

The weather conditions mentioned in previous section were applied to the migratory period (from June to July) in 1980–1986, and possible migration days of rice planthoppers were decided. The 850 mb weather chart at 21 h was used to analyze the weather condition in 1980–1985, while the 850 mb weather charts at 09 h and 21 h obtained from the weather facsimile were used in 1986. The result is shown in the left column in Table 2.

Table 2. Comparison of possible migration days with actual migration days.

Year	Possible Migration Days	Actual Migration Days
1980	15-17, June	14-17, June
	22-28, June	23-28, June
	04-08, July	01-08, July
	13-14, July	12-14, July
	23-28, July	24-28, July
1981	23, June	23, June
	27-30, June	27-30, June
	02-03, July	01-03, July
	09, July	09-11, July
1982	13, June	13-14, June
	—	19, June
	11-13, July	11-13, July
	16-18, July	16-19, July
	24, July	22-27, July
1983	12, June	12-13, June
	19, June	16-20, June
	—	23, June
	02-04, July	02-05, July
	14-17, July	14-18, July
	19-23, July	19-23, July
1984	09, June	—
	18, June	16-18, June
	26, June	—
	05, July	05-06, July
	12-13, July	11-13, July
	23, July	22-23, July
1985	27, June	25-27, June
	02-05, July	03-06, July
	09-12, July	10-13, July
	18, July	17-19, July
1986	16-19, June	16-19, June
	21-23, June	21-23, June
	25-26, June	25, June
	27-29, June	27-29, June
	03-07, July	04-06, July
	13-16, July	13-15, July
	17-19, July	17-19, July
	20-22, July	20-22, July
	24-28, July	24-27, July

The weather conditions of two cases in July, 1985 are indicated in Fig. 2. Fig. 2a shows the trajectories on 9 to 12 and low-level jet stream on 9 on the 850 mb weather chart. The Baiu front on the surface chart is also shown in the figure. The weather condition was suitable for rice plant-hoppers migration on 9 to 12. Assuming that migration started at this time, the migratory flight in northern Kyushu was predicted to be observed on 10 to 13. Fig. 2b shows the weather condition on 17 and 18. Only the trajectory on 17 reached southeast China, and the migration on 18 was predicted.

The change of number of rice planthoppers

caught in two net traps in July, 1985 at Chikugo was shown in Fig. 3. From this figure, two major migration peaks were recognized. One was the migration on 10 to 13, and another was on 17 to 19. Comparing these actual migration days with possible days, the former case indicated good agreement. In the latter case, the migrations on 17 and 19 were not predicted. This disagreement is due to that only the 850 mb weather chart at 21 h was used to analyze. Since the weather shown on the chart at 21 h was assumed to represent the conditions prevailing in 24 h period starting at 12 h, predicted possible day has an error of about  $\pm 1$  day.

The actual migration days in 1980-1986 decided from the change of number of rice plant-hoppers trapped by two nets are shown in the right column in Table 2. Since the rice plant-hoppers which have immigrated to a paddy field are sometimes caught in nets, the end of migratory flight extends 1 or 2 days under certain circumstances.

There were 37 events of actual migration and possible migration. Considering the prediction error mentioned above, 30 cases of possible migration coincided with actual ones. The prediction error of about  $\pm 1$  day will be reduced by using the 850 mb weather chart at 09 h additionally. When we practically applied this method to the prediction of rice planthoppers migration, we used the weather charts at 09 h and 21 h everyday which were obtained from the weather facsimile broadcasted by Japan Meteorological Agency. In Table 2, the possible migrations in 1986 were predicted with the 850 mb weather charts at 09 h and 21 h. Therefore, most migrations in this period were well predicted.

From the comparison of the possible migration with the actual ones, it was found that major flight occurred when the axis of low-level jet stream existed in northern Kyushu, and minor flight occurred when the axis did not exist in northern Kyushu but low-level jet stream was wide to cover northern Kyushu.

In Table 2, there were four cases in which the possible migrations completely disagreed with the actual ones. The cases were classified into two groups. One group includes the cases on 19 June, 1982 and 23 June, 1983, and another includes

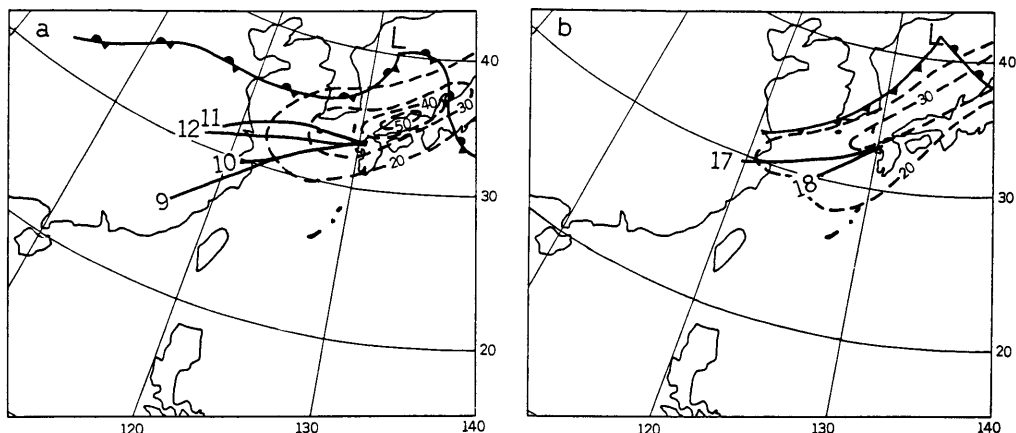


Fig. 2. Weather conditions on 9 to 12 (a) and on 17 and 18 (b) in July, 1985. Solid line shows the trajectory backtracked from Chikugo, and dotted line shows the contour of wind speed in knot unit on 850 mb weather chart (20 knots = 10 m/s). The Baiu front shows the position on the surface chart.

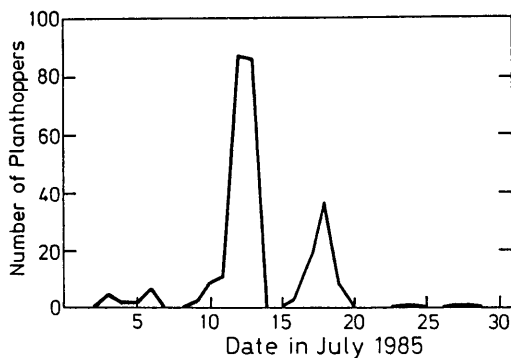


Fig. 3. Daily number of rice planthoppers catches in July, 1985 at Chikugo

those on 9 and 26 June, 1984. In the former group, the migrations were not predicted by the 850 mb weather charts, while a few whitebacked planthoppers were collected in two nets. As their peaks in number of catches were very small, we used the light trap data supplementally to confirm the migration. Since no rice planthoppers were trapped by nets before the day, it was considered that a migratory flight surely occurred. However, we could not decide whether they were the long distance migrations. In the latter group, the weather conditions in both cases were suitable for long distance migration. On these days, although the net trap data at Chikugo did not show the event of migration, the data at Isahaya in northwestern Kyushu about 65 km away from Chikugo showed clearly that migrations occurred on those

days. However, the reason why rice planthoppers did not migrate to Chikugo could not be explained by our model. A meteorological analysis in small scale may be necessary to elucidate the phenomenon.

#### 4. Conclusion

A hypothesis that rice planthoppers are transported in low-level jet stream was set up, and a method to predict long distance migration of rice planthoppers to northern Kyushu was proposed. The analytical procedure of this method is as follows:

- 1) draw contours of southwesterly wind above 20 knots in the area from southeastern China to Kyushu at 5 or 10 knots interval (wind speed is indicated in knot unit on the 850 mb weather chart),
- 2) decide the axis of low-level jet stream, and
- 3) draw trajectory upwind from Chikugo for 24 h in consideration of wind speed and direction. When trajectory reaches southeast China, south of 30°N or Taiwan and the axis of low-level jet stream exists in northern Kyushu, rice planthoppers migration is predicted after about 24 h. When the axis of low-level jet stream does not exist in northern Kyushu but low-level jet stream is wide to cover northern Kyushu, minor flight occurs in northern Kyushu. While long distance migration is, at present, predicted on the previous day, it is

possible to predict on 2 or 3 days before by using the prognostic chart obtained from the weather facsimile.

This method may be applied to the migration prediction in the other districts in Japan and to that of the other insects. A method to analyze the weather condition described above with computer was developed to use for the prediction operation (Watanabe et al., 1987).

#### Acknowledgements

The authors wish to thanks the Ministry of Agriculture, Forestry and Fisheries for the financial support of this work. Thanks are also due to Dr. C. Kitamura, Hokkaido Agricultural Experiment Station, for useful comments and discussion, and Mr. Y. Miyahara and Mr. K. Kobayashi, Kyushu National Agricultural Experiment Station, for their encouragements throughout this work.

#### References

Akiyama, T., 1973: A geostrophic low-level jet stream in the Baiu season associated with heavy rainfalls over the sea area. *J. Met. Soc. Jpn.*, **51**, 205–208.  
 Dung, W., 1981: A general survey on seasonal migrations of *Nilaparvata lugens* (Stål) and *Sogatella furcifera* (Horváth) (Homoptera: Delphacidae) by means of airplane collections, *Acta Phytomyologica Sinica*, **8**, 73–82. (in Chinese with English summary)  
 Kisimoto, R., 1971: Long distance migration of planthoppers, *Sogatella furcifera* and *Nilaparvata lugens*. *Symp. Rice Insects Trop. Agric. Res.*,

Ser. 5, 201–216.  
 Kisimoto, R., 1976: Synoptic weather conditions including long-distance immigration of planthoppers, *Sogatella furcifera* Horváth and *Nilaparvata lugens* Stål. *Ecol. Ent.*, **1**, 95–109.  
 Miyata, A. and Hanamiya, H., 1983: The migration of moths (6). *Chochō (Butterfly)*, **6**, 17–45. (in Japanese)  
 Murakami, T., 1959: The general circulation and water vapor balance over the Far East during the rainy season. *Geophy. Mag.*, **29**, 131–171.  
 Ninomiya, K., 1979: Low-level jet stream and rain band on the Baiu front. *Kisho Kenkyu Note (Research Note of Meteorology)*, No. 138, 118–141. (in Japanese)  
 Ohkubo, N., 1973: Experimental studies on the flight of planthoppers by the tethered flight technique. I. Characteristics of flight of the brown planthopper, *Nilaparvata lugens* Stål, and effects of some physical factors. *Jpn. J. Appl. Ent. Zool.*, **17**, 10–18.  
 Rosenberg, L. J. and Magor, J. I., 1983: Flight duration of the brown planthopper, *Nilaparvata lugens* (Homoptera:Delphacidae). *Ecol. Ent.*, **8**, 341–350.  
 Shiotsuki, Y., 1974: On the flat size distribution of drops from convective rainclouds. *J. Met. Soc. Jpn.*, **52**, 11–31.  
 Shiotsuki, Y., 1976: An estimation of drop-size distribution in the severe rainfall. *J. Met. Soc. Jpn.*, **54**, 259–263.  
 Watanabe, T., Seino, H., Kitamura, C. and Hirai, Y., 1987: Computer Program for forecasting the overseas immigration of long-distance migratory rice planthoppers. *Jpn. J. Appl. Ent. Zool.* (in Japanese with English summary) (in press)

## 下層ジェット気流による九州北部における イネウンカ類の移動予知

清野 豁<sup>\*1</sup>・塩月善晴<sup>\*2</sup>・大矢慎吾<sup>\*3</sup>・平井剛夫<sup>\*4</sup>

(<sup>\*1</sup>, <sup>\*2</sup>, <sup>\*4</sup>九州農業試験場, <sup>\*3</sup>山口大学)

#### 要 約

イネウンカ類はアジア各国の稲作の重要な害虫である。イネウンカ類の九州北部への長距離移動を予知するため、イネウンカ類が高度1,000–2,000 mに現われる下層ジェット気流に運ばれるという仮説をたて、その移動モデルを開発した。毎年、飛来時期(6–7月)の毎日の気象条件を、1980–1985年については21時の850mb 面天気

図を、1986年については09時と21時の850mb 面天気図を用いて解析し、飛来が予想される日を決定した。一方、地上のネットトラップで得られたイネウンカ類の採集虫数から、実際の飛来波を決定した。両者はおおむねよく一致した。21時の850mb 面天気図に加え、09時の850mb 面天気図を用いることにより予測精度は向上することがわかった。最後に、本方法による予測手順が示された。

<sup>\*1</sup> 現在：農業環境技術研究所

<sup>\*3</sup> 現在：鹿児島県農業試験場大隅支場